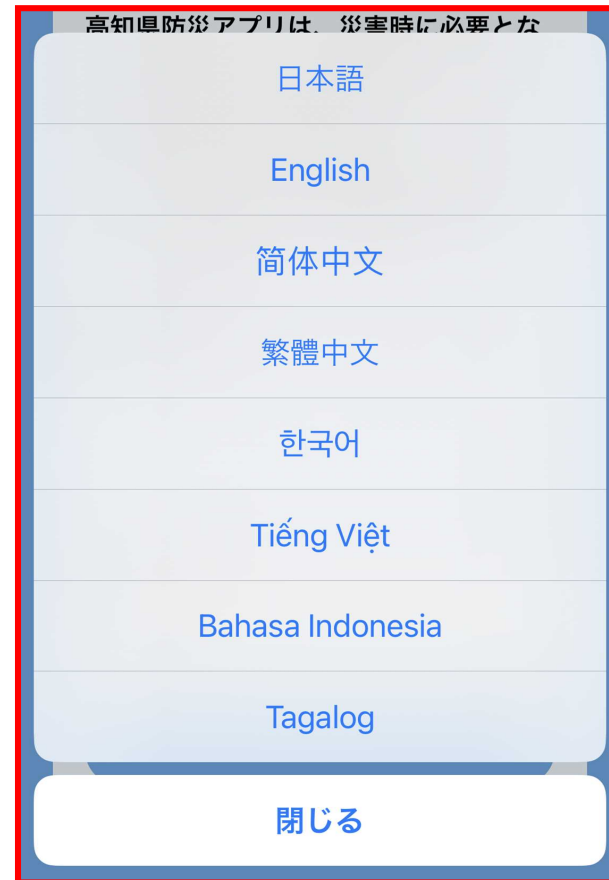
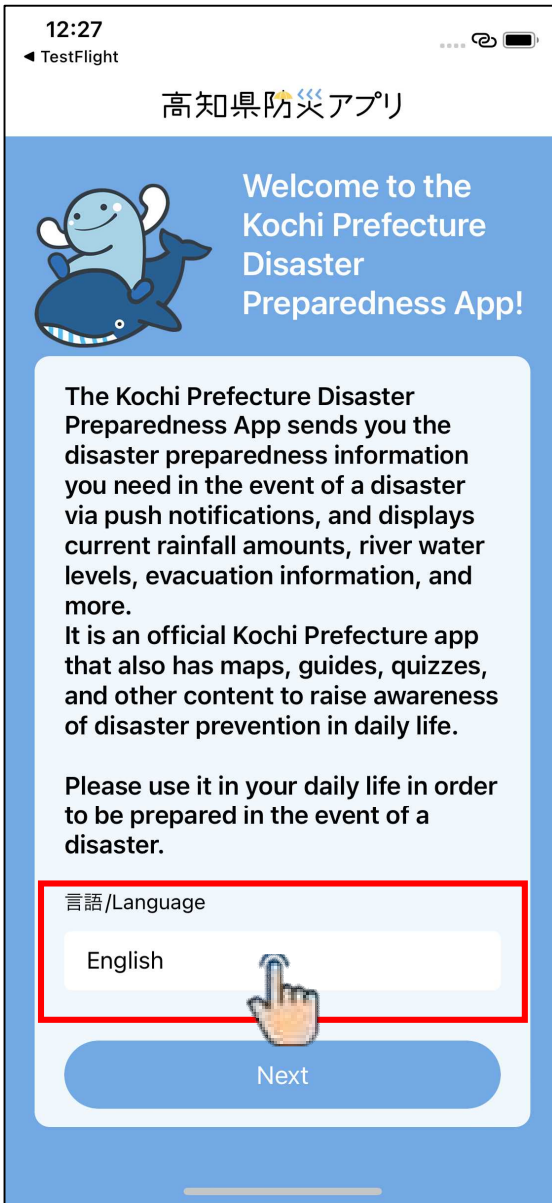


Let's learn to use the Kochi Prefecture Disaster Prevention App!!

- ① Install the Kochi Prefecture Disaster Prevention App onto your smartphone.
Use the QR code below to install the app.




② Choose your preferred language for the app.



③ Please answer the survey.


12:28
◀ TestFlight

高知県防災アプリ

 Please take part in this survey.

We invite you to complete the following survey. This survey is voluntary. If you would like to skip, please click the "Next" button without entering anything. Thank you for your feedback. It will be used to only for the sake of making future improvements to the app.

Please select where you live

Choose one 

Select your birth year

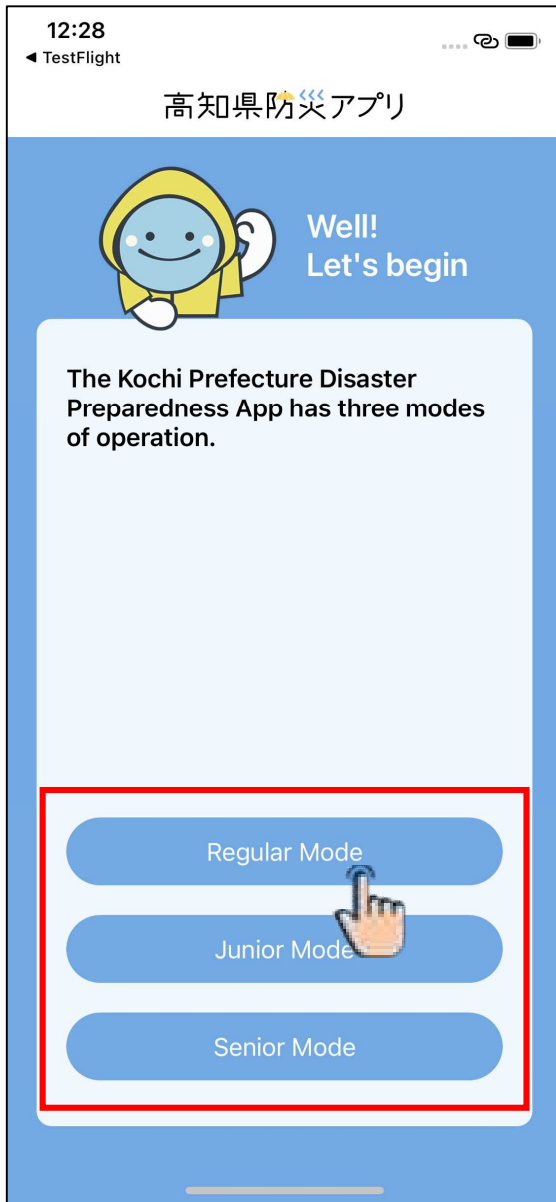
Choose one

Select sex.

Choose one

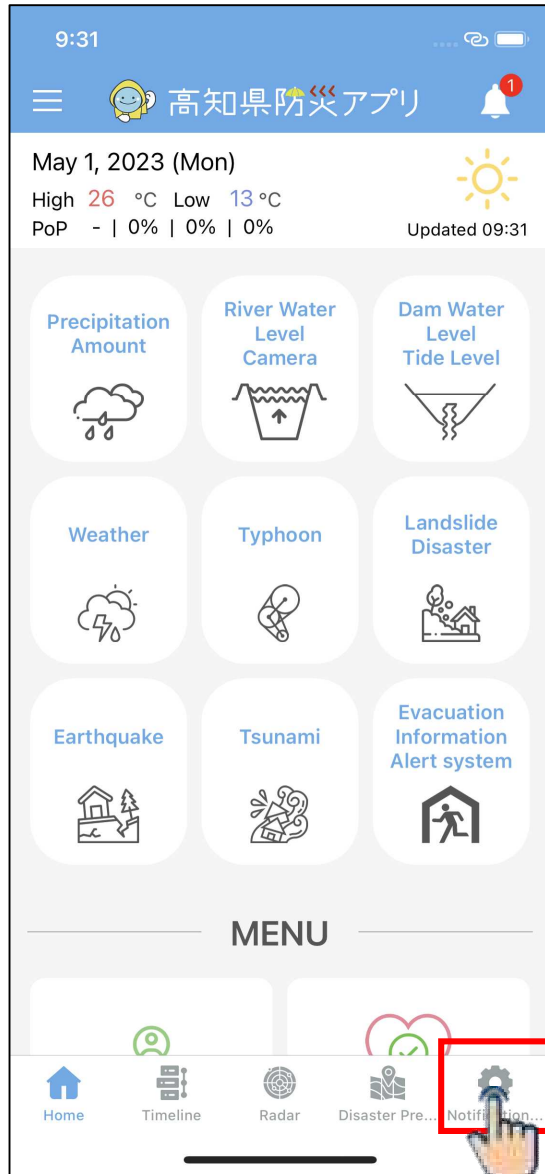
Next

④ Choose your preferred mode of operation.



- Regular Mode
⇒ Use all the functions of the application
- Junior Mode (suitable for children)
⇒ Easy to navigate with important options
- Senior Mode (suitable for senior citizens)
⇒ Large font with only the most important options

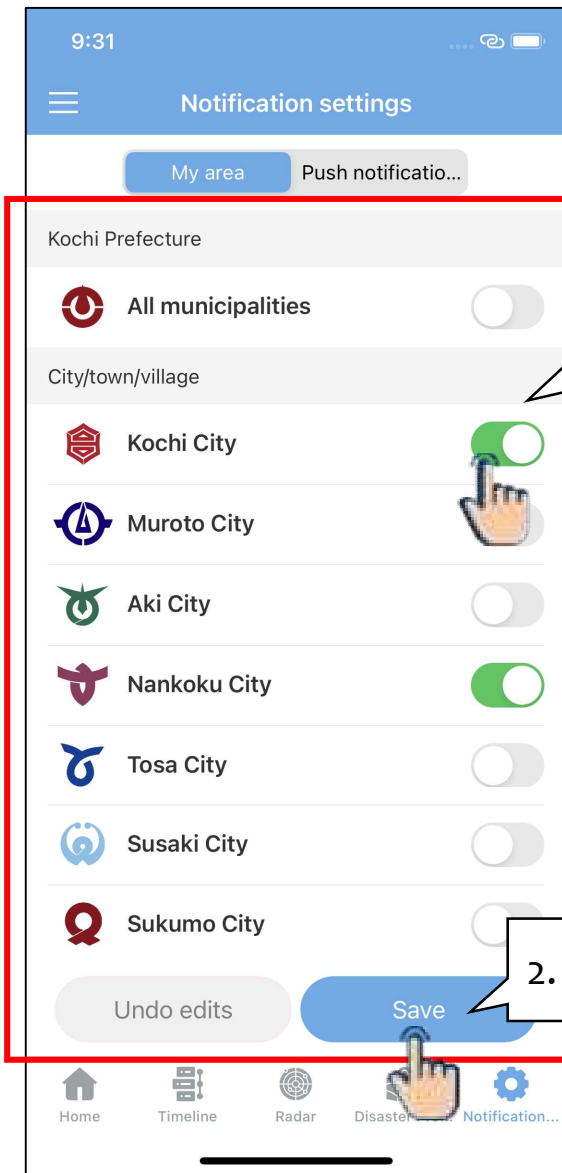
- ⑤ Set up **push notifications** to receive alerts on dangerous weather, such as typhoons and heavy rain.



*Push Notification Example in Japanese
(You will receive an English Notification)

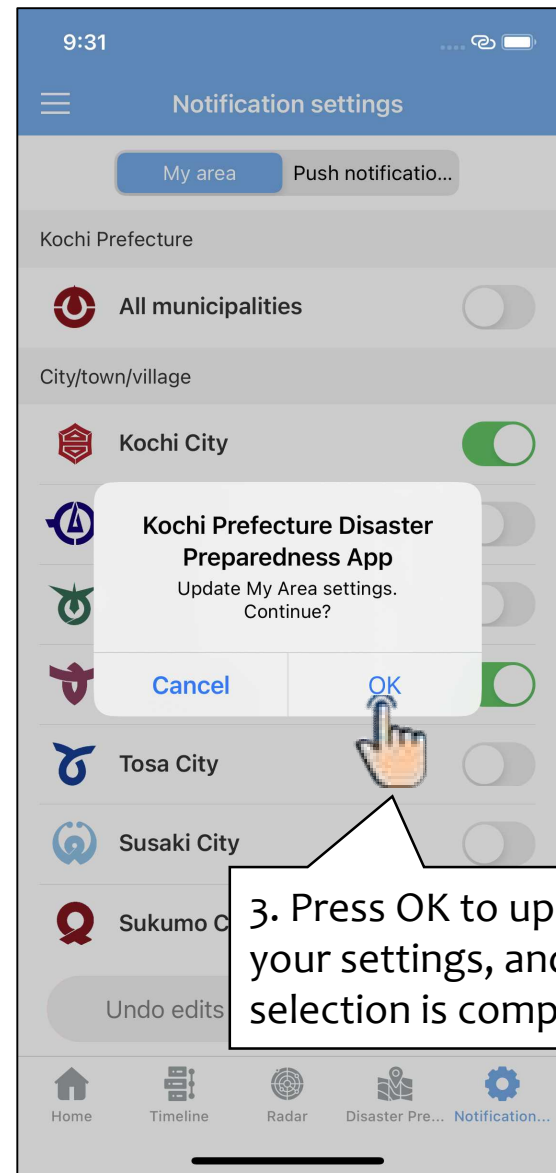


⑥ Select your home, workplace, and other areas of concern!



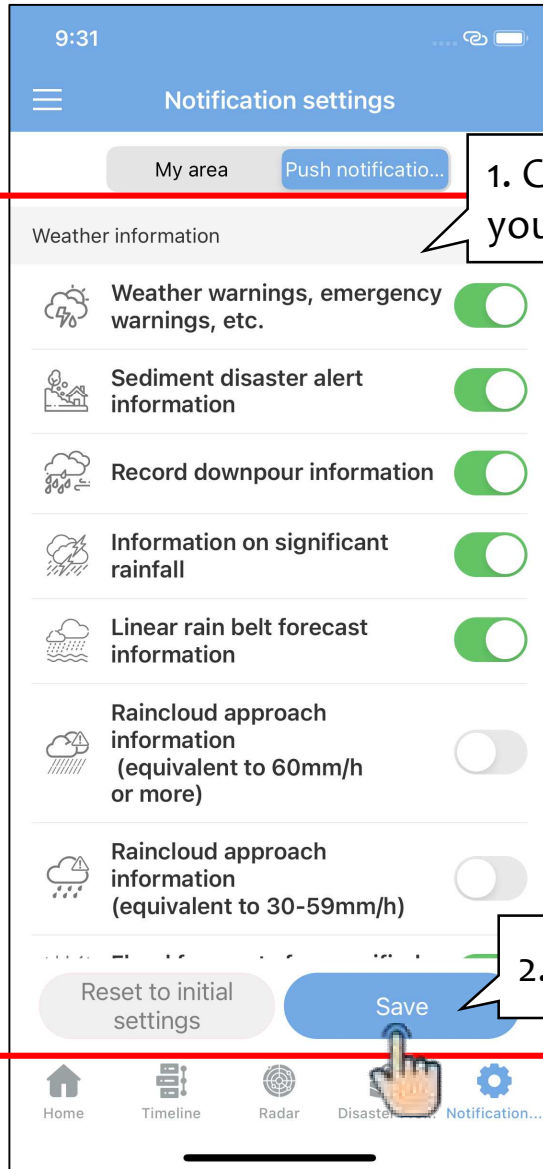
1. Choose your locations.

2. Press the save button.



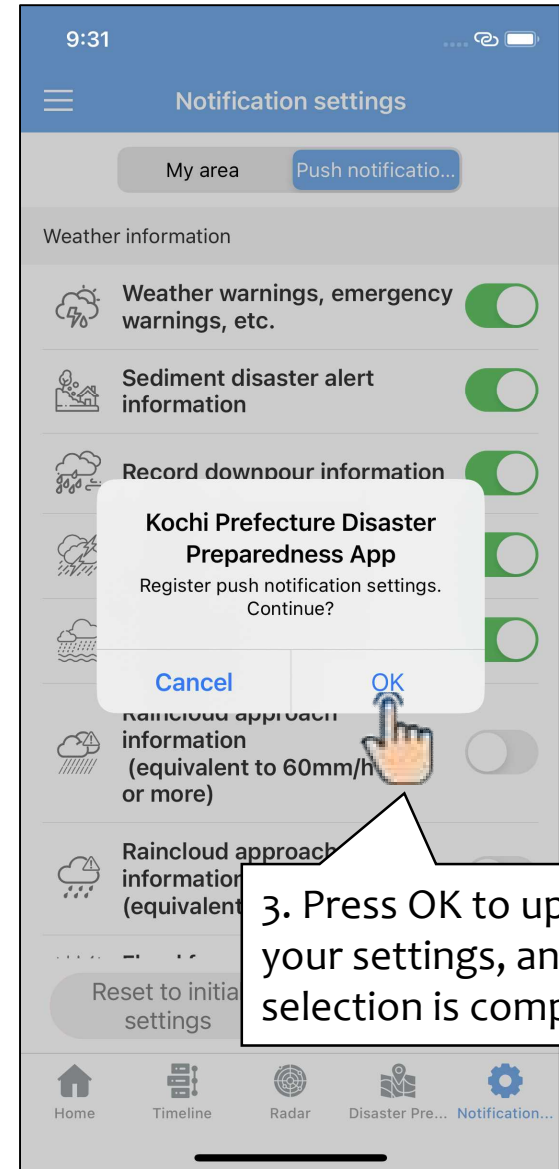
3. Press OK to update your settings, and your selection is complete!

⑦ Select the information that you want to receive!
(Information on dangerous disasters are already selected by default)



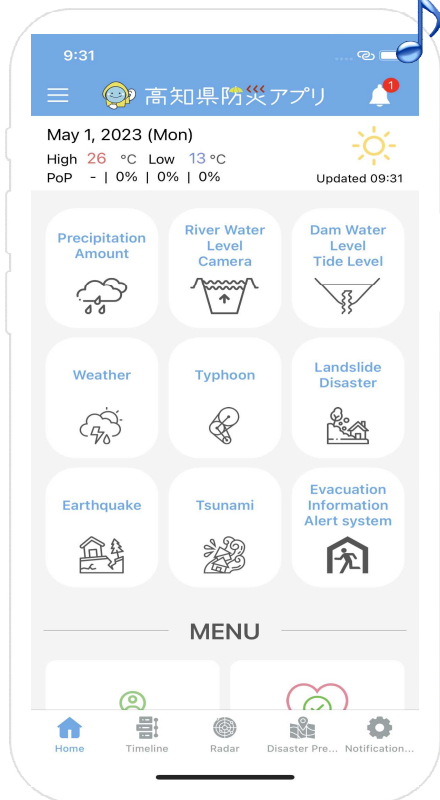
1. Confirm the types of alerts you would like to receive.

2. Press the save button.



3. Press OK to update your settings, and your selection is complete!

⑧ With **push notifications**, receive immediate alerts on dangerous weather, such as typhoons and heavy rain.



Tropical Cyclone Information

Kochi Local Meteorological Observatory
Issued on 2019-09-23 04:50

A typhoon has occurred. Check the typhoon information which will be issued from now on.

(For the following, information from the Japan Meteorological Agency is distributed using translation software.)

2019 Kochi Prefecture Weather Information Regarding Typhoon No. 17

In Kochi Prefecture, please be aware of strong winds until the evening of the 23rd, high waves until the early evening of the 23rd, and heavy rain and lightning strikes until before noon on the 23rd.

The large Typhoon No. 17 was about 110 kilometers west of Matsue City at 4:00 on the 23rd, and was moving northeast at a speed of about 45 kilometers per hour. The central pressure is 985 hectopascals, the maximum wind speed is 30 meters, the maximum instantaneous wind speed is 40 meters, and within a radius of 170 kilometers from the center, the wind speed is over 25 meters.

The typhoon is moving away from the Shikoku region, but the atmospheric conditions are expected to continue to be unstable until noon on the 23rd due to the effects of moist air.

[Actual rain]
Precipitation amount from the beginning of the rain (13:00 on the 21st) to 4:00 on the 23rd (preliminary figures by AMeDAS)
Mt. Torigata, Niyodogawa Town 426.5 mm
Funato, Tsuno Town 294.0 mm
Umaji Village Yanase 280.5 mm
Ikegawa, Niyodogawa-cho 254.5 mm

[Actual Wind]
The maximum instantaneous wind speed and maximum wind speed from 00:00 on the 22nd to 4:00 on the 23rd
(Preliminary value by AMeDAS unit: meters)

Weather Information for Susaki...

Japan Meteorological Agency (JMA)
Issued on 2018-07-08 05:50

Weather warning / advisory

Caution against Heavy Rain (landslide, inundation) is required. Caution against potential Thunderstorm is required. Caution against potential Flood is required.

Susaki City Weather warning / advisory

- Heavy Rain (landslide, inundation) Warning** (Continuation)
Landslide Warning, Inundation Warning
- Thunderstorm Advisory** (Continuation)
Tornado
- Flood Advisory** (Continuation)